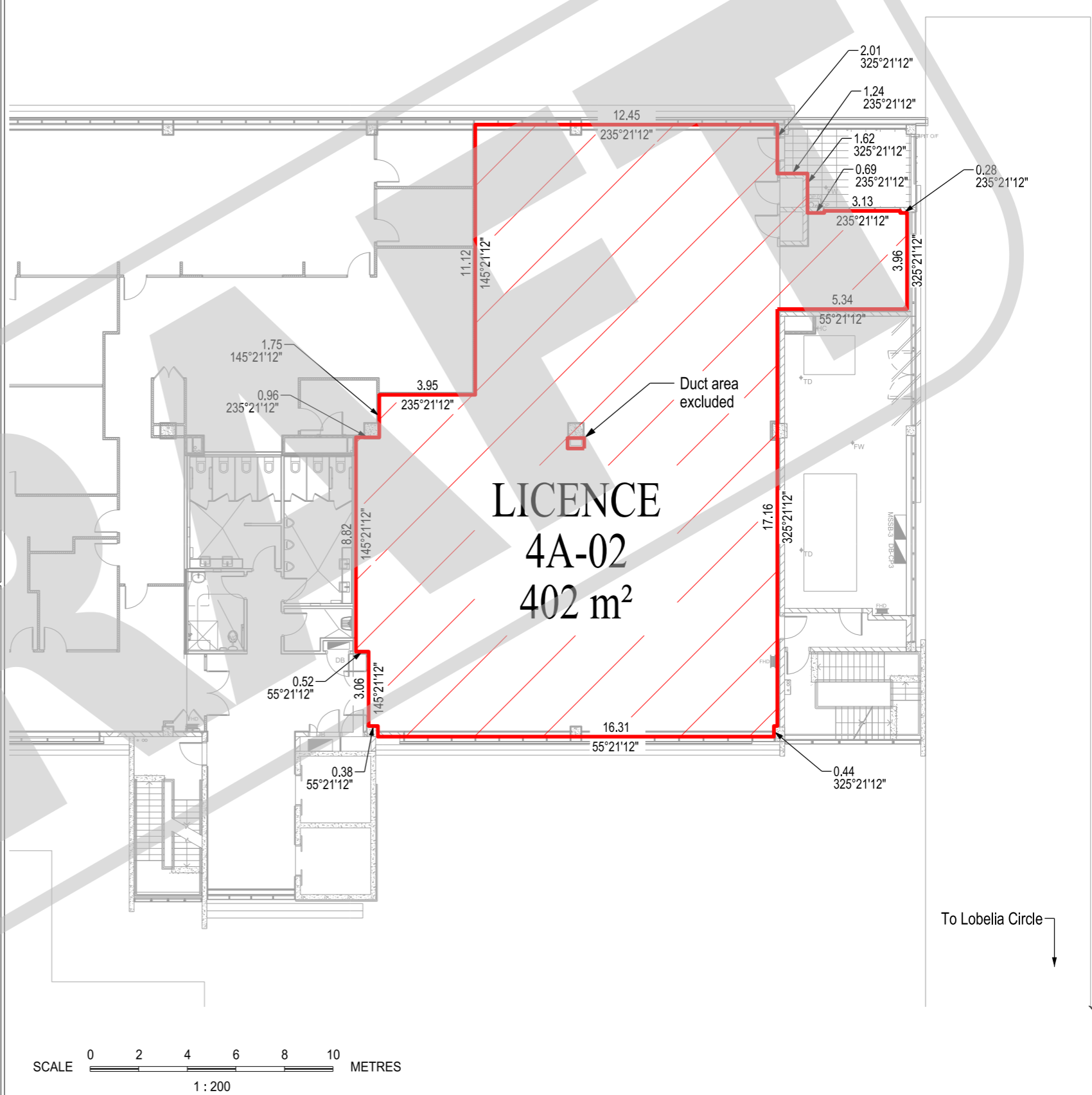
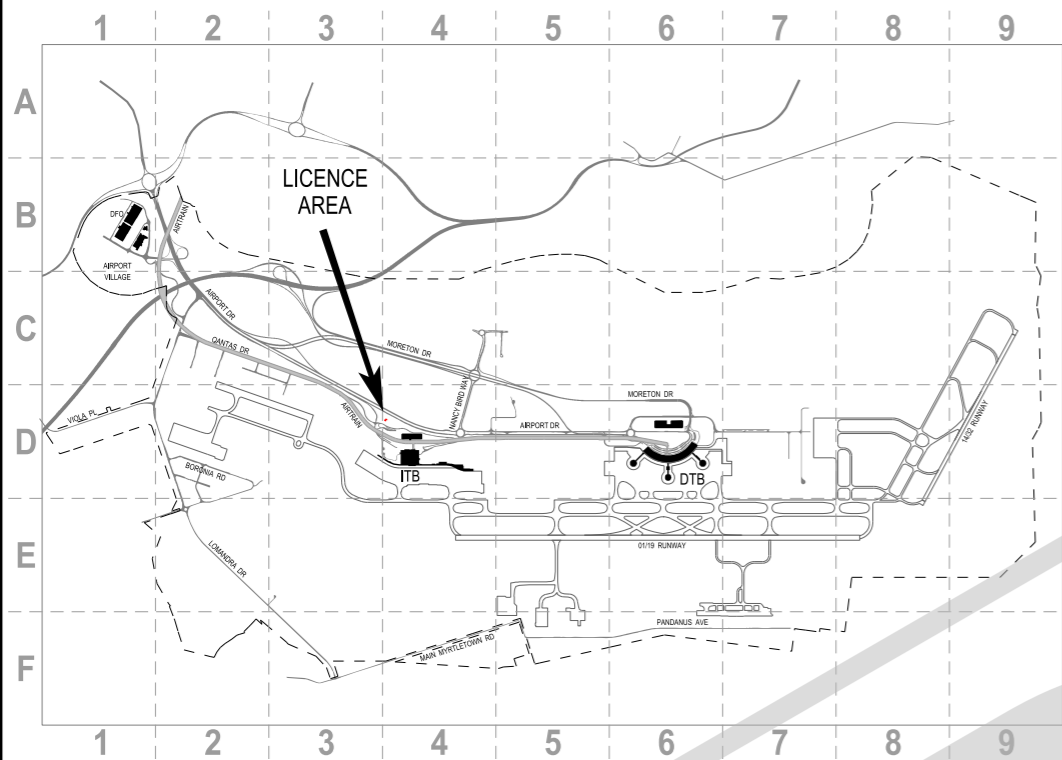


LOCALITY PLAN

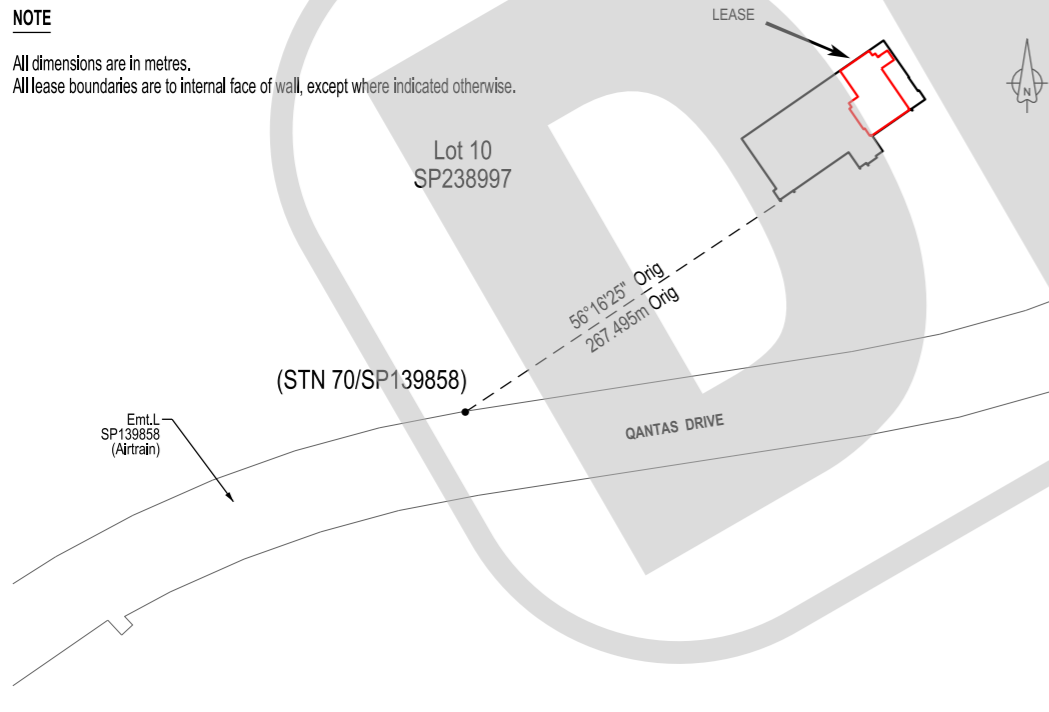
(not to scale)



Property Council of Australia Method of Measurement (March 1997) for NET LETTABLE AREA

NOTE

All dimensions are in metres.
All lease boundaries are to internal face of wall, except where indicated otherwise.



BAC HAS ENTERED INTO A LICENCE AGREEMENT WITH NEARMAP PTY LTD TO USE CERTAIN MAPS OF THE AIRPORT (PRODUCT). YOU ARE PERMITTED TO USE THE PRODUCT UNDER THE FOLLOWING CONDITIONS:
 1. YOU MAY ONLY USE, COPY OR DISTRIBUTE THE PRODUCT FOR BAC INTERNAL BUSINESS PURPOSES;
 2. YOU MUST NOT REPRODUCE, COPY, STORE, TRANSMIT, OR OTHERWISE DISSEMINATE THE PRODUCT TO ANY OTHER PERSON OR ENTITY, OR TO ANY OTHER BUSINESS OR INDUSTRY OR RETURN TO BAC ANY AND ALL COPIES OF THE PRODUCT UNDER THE AGREEMENT.
 YOU NO LONGER NEED TO USE THE PRODUCT AND/OR ANY COPIES OF THE PRODUCT FOR BAC INTERNAL BUSINESS PURPOSES.

ALL DRAWINGS PRODUCED BY BAC ARE IN MICROSTATION DGN FORMAT. THEREFORE NO WARRANTIES ARE MADE FOR DIFFERENCES IN THE DRAWINGS APPEARANCE WHEN OPENED IN OTHER CAD SYSTEMS OR WITHOUT THE NECESSARY MICROSTATION RESOURCE FILES.

THIS PLAN REMAINS PRELIMINARY IN STATUS UNLESS ALL SIGNATURES HAVE BEEN APPENDED. FOR THE SAKE OF CLARITY, SOME UNDERGROUND SERVICES MAY BE DEPICTED AS SINGLE LINES ONLY, UNLESS OTHERWISE STATED. COORDINATES ARE ON A PLANE RECTANGULAR GRID BASED ON THE PRE SEQ 79 A.M.G. VALUES OF PSM 04. THE CORNER POINTS OF THE CORNER POINTS OF THE BRISBANE AIRPORT ARE TO BE USED FOR THE INTERSECTION OF THE CORNER POINTS (B.C.C.). FOR A.H.D. LEVELS SUBTRACT 1.134 FROM AERODROME.

THIS PLAN CARRIES BRISBANE AIRPORT CORPORATION PTY. LTD. ("BAC") COPYRIGHT AND IS SUPPLIED FOR INFORMATION ONLY. THE INFORMATION CONTAINED ON THIS PLAN MUST BE VERIFIED FOR ACCURACY AND COMPLETENESS BY NECESSARY INVESTIGATION, SITE INSPECTION AND MEASUREMENT. ALL DIMENSIONS ARE IN METRIC UNITS. THIS DRAWING IS TO BE USED FOR THE DESIGN AND CONSTRUCTION OF ANY ASSOCIATED DISCUSSIONS.

181340	JES	ORIGINAL ISSUE.	13/08/18	1
Req. No.	Drawn	Amendment	Date	Rev. No.

Authorized Rep. & Signature	Date
OLIVIA MOSTARD COMMERCIAL PROPERTY MANAGER	
Authorized Rep. & Signature	Date
Checked By	Date

LICENCE OF PART OF LEVEL 4 OF THE
 AUSTRALIAN FEDERAL POLICE BUILDING NO. 278
 ERECTED ON LOT 10 ON SP 238997
 PARISH: TOOMBUL - COUNTY: STANLEY
 (CT 50976463) LOCAL GOV: BRISBANE CITY COUNCIL

Brisbane Airport Corporation Pty Ltd
 11 The Circuit Brisbane Airport QLD 4008
 PO Box 61 Hamilton QLD 4007 Australia
 Telephone : 61 7 3406 3000
 Facsimile : 61 7 3406 3111
 Email : info@bne.com.au
 www.brisbaneairport.com.au
 ABN 54 076 870 650

Scale	1 : 200			
Size	A3			
Revision	1			
Design Ref.	Project Ref.	Discipline	Airport Precinct	Sub-Number
Drg. No.	BAC / 181340 / L / 05			4A02

Plot Date & Time: 13/08/2018 3:55:58 PM